



STUNNING MARINA AND SUNSET VIEW



KRABI BOAT LAGOON RESORT

- *A Paradise for all nature Lovers* -






SURROUNDED BY LOCAL TRADITION

ชุมชน เกาะกลาง ต.คลองประสงค์ จ.กระบี่

ปลายทาง	ระยะทาง
อบต.คลองประสงค์	0.5 กม.
ท่าเรือท่าหิน	1.5 กม.
มัสยิดบ้านเกาะกลาง	1.2 กม.
ศูนย์ชาวบ้านชาวสิงห์หยอด	1.3 กม.
โรงเรียนชุมชน	1.4 กม.
ศูนย์เรือหัวโทงจำลอง	1.4 กม.
โรงเรียนบ้านคลองประสงค์	3.8 กม.
ศูนย์ห้าป่าเตี๊	4.6 กม.
อัยสันดา ฮิลด์ รีสอร์ท	9 กม.

ระยะทางจากท่าเรือ ท่าเล
ไปยังสถานที่ท่องเที่ยว










NICE SUNSET SCENE IN MARINA





PRESENTATION OVERVIEW

KBL RESORT

Krabi Boat Lagoon Resort, Krabi's premier marina recently opened its latest facility Krabi Boat Lagoon Resort Resort. Nestled within the marina complex in beautiful lush scenery with unique marina view which offer full privacy and comfort, ideally a perfect spot as "Hideaway" holiday destination from those wanting to experience the true nature of Krabi. The property featured 17 deluxe units of individual "Capsule" concept resort accommodation comprises with professional staffs that will ensure your stay will be a memorable one. Each "Capsule" is tastefully furnished with king or queen size, or twin bed rooms, with en-suite shower facility, room amenities such as coffee/tea making facility, in room safety box, hair dryer, flat screen LCD TV with satellite channels, mini-bar, and complimentary Wi-Fi through throughout the stay. More importantly, all accommodation rooms are facing the unforgettable marina ambiance surrounded with luxury boats in the compound.

LOCATION

Krabi Boat Lagoon Resort Resort is located in a natural mangrove area which only takes 15 minutes' drive from Krabi International Airport, 30 minutes to Krabi Town, 20 minutes to Tesco Lotus and Big C, and 15 minutes to Pakasai Country Golf Club and 25 minutes to well know Nattha Warea Hot Spring. The property is within reach by driving to all much of the attractions offer in Krabi.





TRANSPORTATION

15 Mins from Krabi International Airport
10 Mins to Public transport bus service

A map of the Krabi region in Thailand. The map shows the Krabi International Airport, Krabi Town, Krabi Boat Lagoon, and various beaches and islands. The map is color-coded with green for land and blue for water. Key locations include Tub Kaek, Khlong Muang Beach, Noppharat Thara Beach, Ao Nang, Rai Le Beach, Long Beach, Si Bo Ya Island, Jum Island, Lanta Noi Island, Phi Phi Don, and Phi Phi De. The map also shows major roads and directions to Phang Nga and Trang.



15MINS BY CAR



40MINS BY CAR



25MINS BY CAR




40MINS BY CAR



N E A R B Y

ATTRACTIONS



20 MINS BY SPEED BOAT
SEPARATED SEA



30 MINS BY SPEED BOAT
KOH JUM
KRABI-THAILAND



25 MINS BY SPEED BOAT
PODA ISLAND



45MINS BY SPEED BOAT
PP ISLAND



**FINALLY
FOUND MY**



NEW HOME





GETTING AROUND



SURROUNDED BY NATURE



BIG SUN TERRACE



REAL RELAXING



ALL FEELING





FACILITIES



ACTIVITIES



ACTIVITIES



CRUISING







Booking.com

agoda



traveloka.com



Hotels.com



tripadvisor

YouTube



Google



FIND US ON WWW.KBLRESORT.COM